

**Annex A (Tolled Road Network)**

Annex to the EETS Domain Statement concerning the Danish Kilometer Tolling Scheme

Version: 1.0

Date: 24 November 2023

TABLE OF CONTENTS

1 DOCUMENT HISTORY .....3

2 FIGURES .....3

3 THIS DOCUMENT .....4

## 1 DOCUMENT HISTORY

Date of first appearance of this entry into the register  
Last update  
Next review

1 February 2024  
24 November 2023  
Fourth quarter 2024

## 2 FIGURES

Figure 1. The tolled road network in Denmark (the KmToll Domain)

Figure 2. Tolled roads in Jutland

Figure 3. Tolled roads on the island of Funen

Figure 4. Tolled roads on Zealand

Figure 5. Tolled roads on the island of Bornholm

### 3 THIS DOCUMENT

In this Annex the Danish KmToll Domain are illustrated by use of figures.

In addition, to the figures in this Annex, the Danish Road Directorate display an interactive map of the entire tolled road network divided into segments through an online map-viewer. The map-viewer can be found using the following hyperlink:

<https://vejdirektoratet.maps.arcgis.com/apps/mapviewer/index.html?web-map=eb65a3e2512e4544bc7d9bae6114fdac>

The following legend applies to the map:

- Low Emission Zones will be indicated by a blue cross-hatched area.



- Borders between municipalities will be indicated by a thick green line.



- Segments will be indicated by a thick red line.



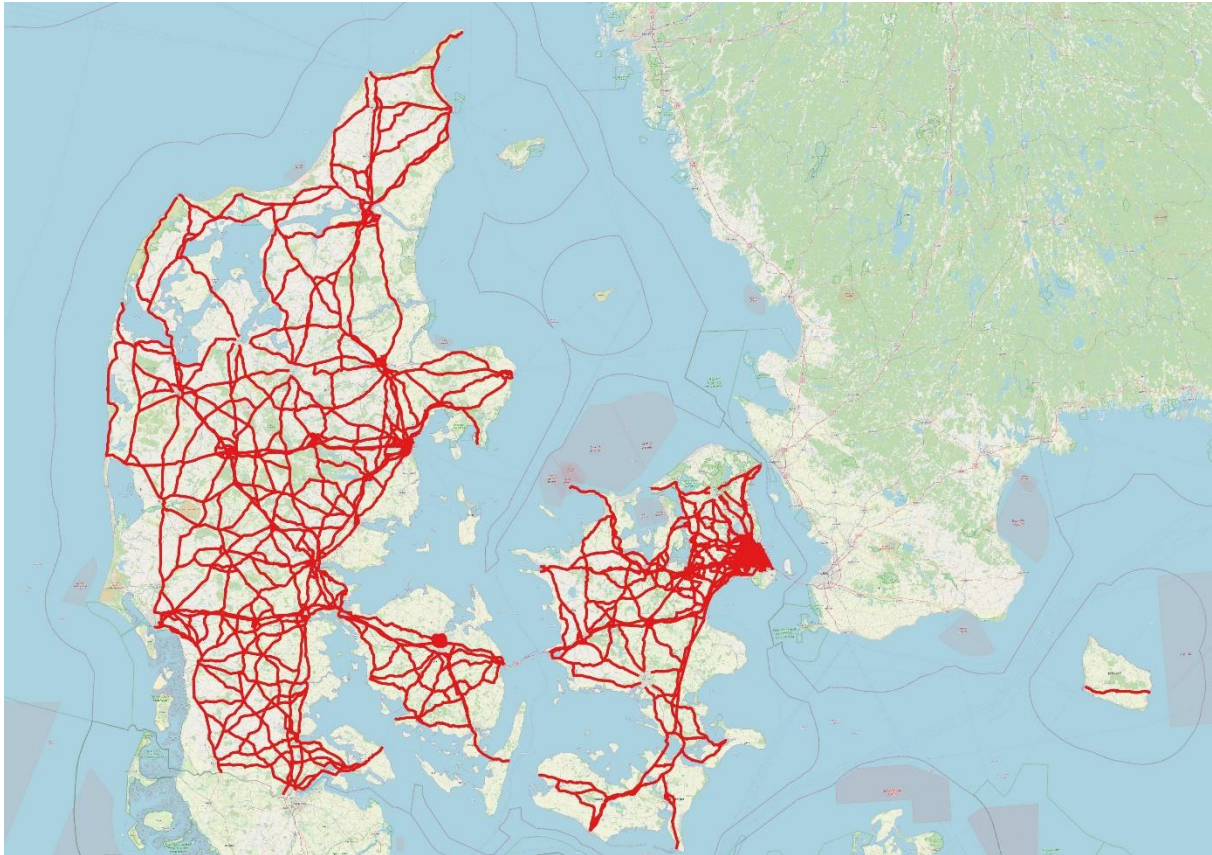
- Segment points will be indicated by a green dot.



A full list of segments within the KmToll Domain can be found as an annex to the KmToll Law (available with Danish headlines). The list of segments can be found using the following link:

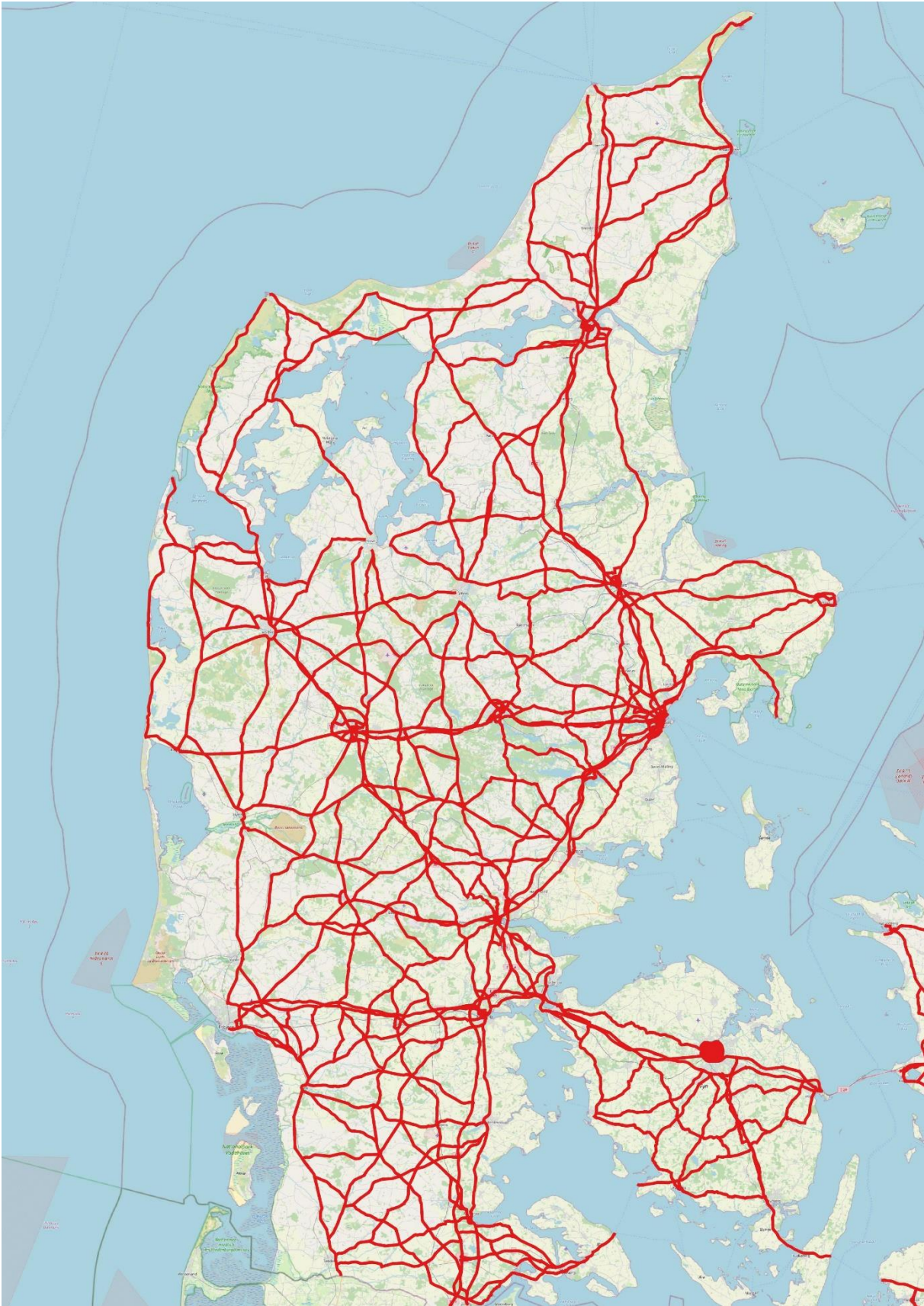
[Vejafgiftsloven \(retsinformation.dk\)](http://vejafgiftsloven.retsinformation.dk)

**Figure 1.** Tolled road network in Denmark (the KmToll Domain)

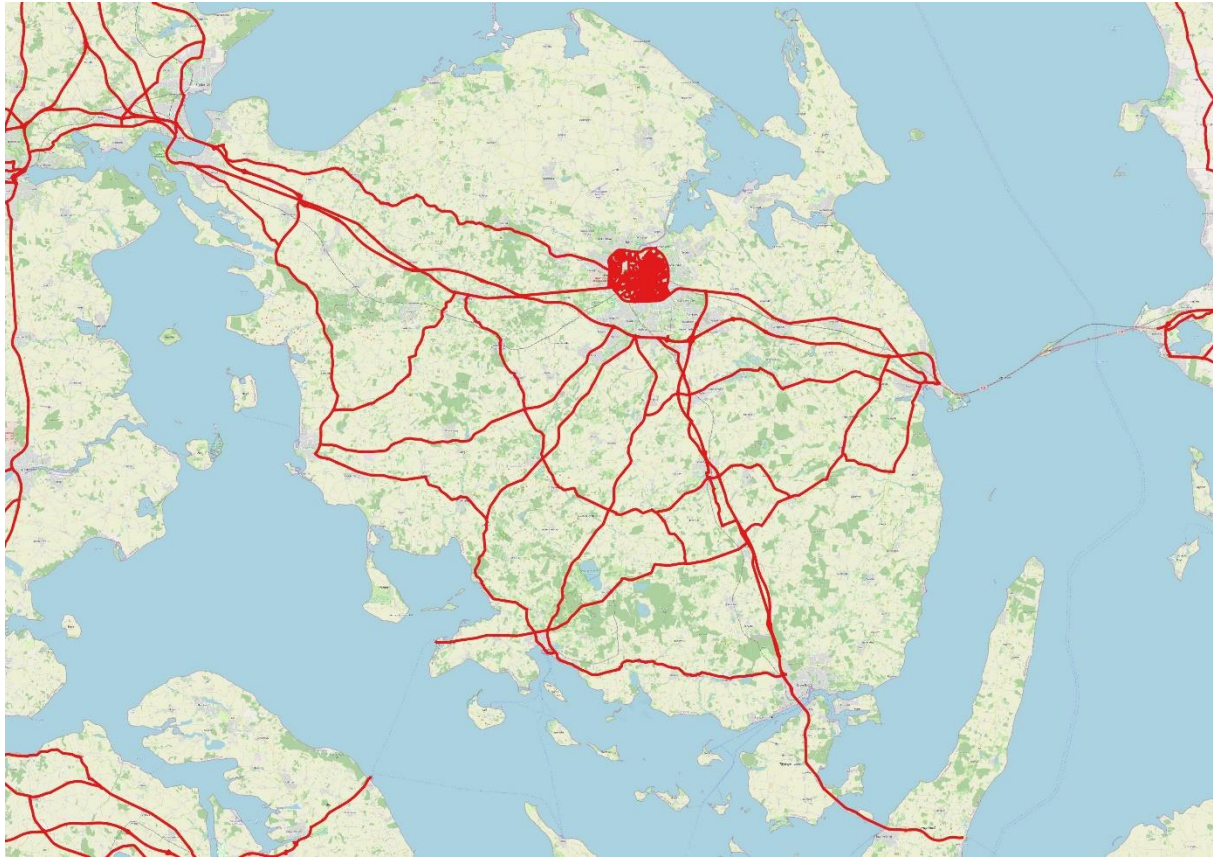




**Figure 2.** Tolled roads in Jutland

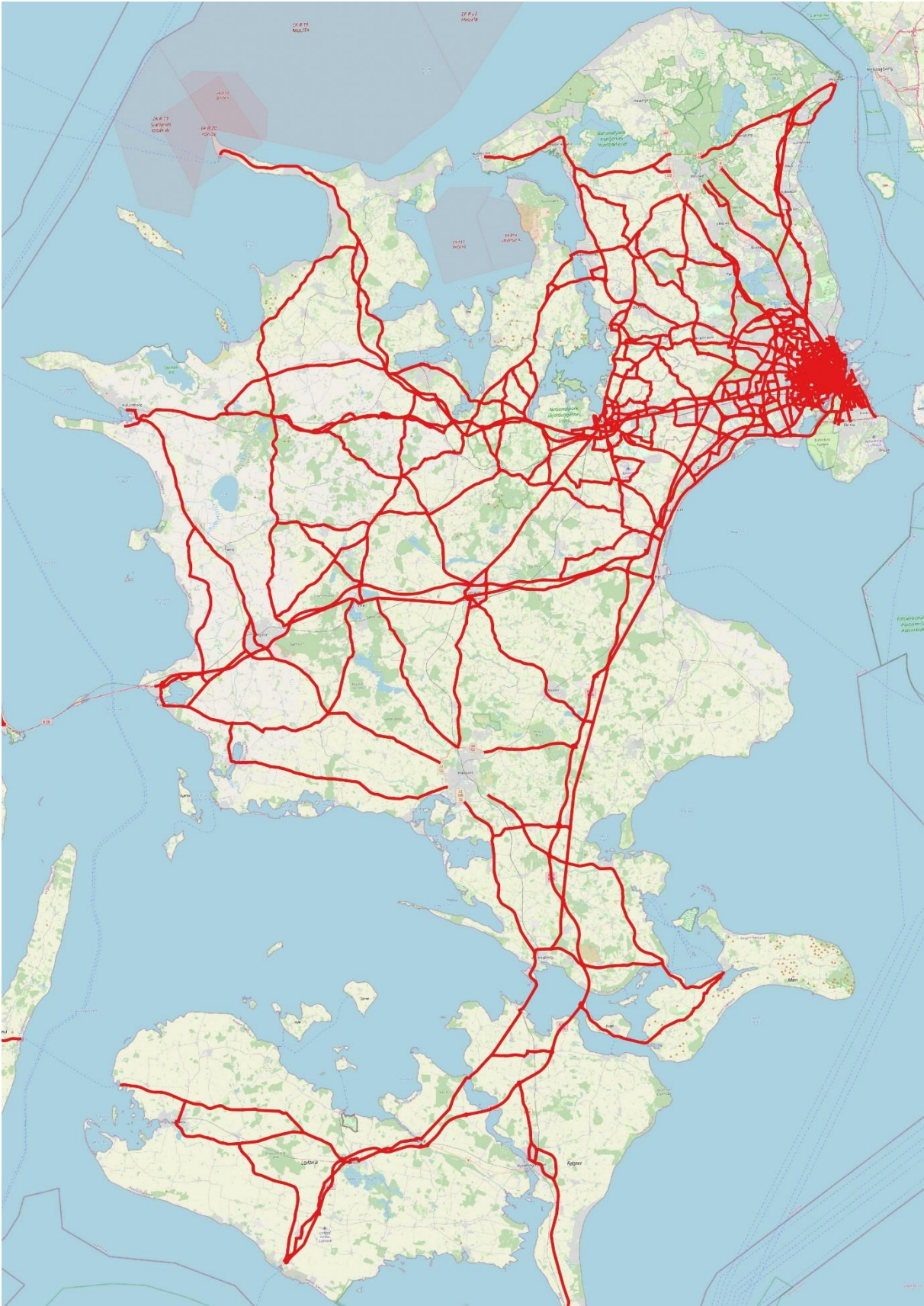


**Figure 3.** Tolled roads on the island of Funen





**Figure 4.** Tolled roads on Zealand





**Figure 5.** Tolled roads on the island of Bornholm

